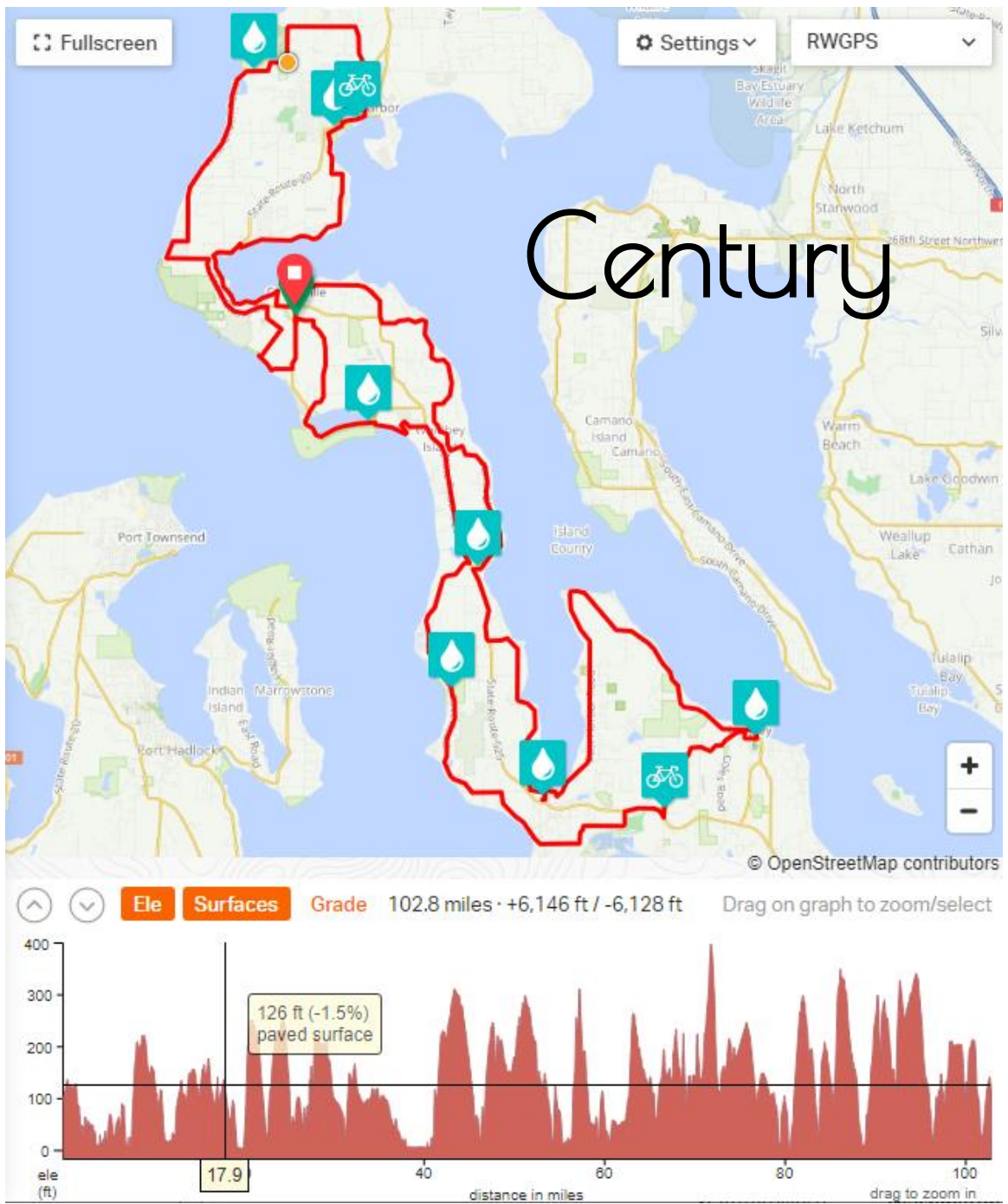




Whidbey
ISLAND BANK
A Division of Heritage Bank



In case of
Emergency:
call 911.
If you need
assistance or to
be picked up,
call or text
Heather at
206-719-3599



Dan Henry Color: **YELLOW** ©

Whidbey Island Bank Break Station Hours: 6:30-10:30am

Joseph Whidbey State Park Break Station Hours: 7:00-1:00pm

Coupeville HS Commons Hours: 6:00-3:00pm

Fort Casey Break Station Hours: 7:00-3:00pm

South Whidbey State Park Break Station Hours: 7:30-2:30pm





Bayview Bicycle Shop: 8:00-6:00pm





Island Church Break Station Hours: 9:00-4:00pm

Freeland Taproom Break Station Hours: 9:00-6:00pm

Greenbank Farm Break Station Hours: 10:00-7:00pm

Cuesheet

→ Turn right onto South Main Street	0.0 mi
← Turn left onto State Route 20, WA 20	0.5 mi
→ Turn right onto NW Broadway	0.8 mi
← Turn left onto Black Rd	0.8 mi
→ Turn right onto Vine St	1.0 mi
← Turn left onto NW Madrona Way	1.4 mi
→ Turn right onto WA-20 E	4.3 mi
→ Turn right onto N Holbrook Rd	5.2 mi
← Turn left onto Penn Cove Rd	5.3 mi
↑ Continue onto W Scenic Heights Rd	7.2 mi
← Turn left onto W Miller Rd	9.7 mi
→ Turn right onto Balda Rd	10.0 mi
← Slight left onto SW Scenic Heights St	10.5 mi
→ Turn right at SW 20th Ct	11.2 mi
→ Turn right onto SW Bayshore Dr 	11.4 mi
← Turn left onto SW Beeksma Dr	11.7 mi
→ Slight right onto SE Pioneer Way 	11.8 mi
← Turn left onto SE Midway Blvd	12.4 mi
↑ Continue onto N Goldie Rd	13.6 mi
← Turn left onto W Ault Field Rd	15.0 mi
← Turn left onto W Ault Field Rd	15.0 mi
↑ Continue onto W Clover Valley Rd	16.2 mi
→ Turn right onto Crosby Road	17.9 mi
↑ Continue onto W Beach Rd	19.1 mi
↑ Continue onto North West Beach Road	23.5 mi
→ Turn right onto La Mesa Dr	24.5 mi
← Turn left onto Fort Ebey Rd	24.9 mi
← Turn left onto W Libbey Rd	25.4 mi
→ Turn right onto WA-20 W	26.6 mi
→ Turn right onto S Sherman Rd	29.3 mi
← Turn left onto Cook Rd	29.7 mi
→ Turn right onto Ebey's Landing Rd	30.2 mi
← Turn left onto Hill Rd	31.2 mi
← Turn left onto S Engle Rd	32.3 mi
→ Turn right onto Southeast Terry Road	33.8 mi
→ Turn right onto Fort Casey Rd	34.3 mi
← Turn left toward S Engle Rd	37.2 mi
↑ Continue onto S Engle Rd	37.2 mi
← Slight left to stay on S Engle Rd	38.0 mi
↑ Continue onto WA-20 E 	38.2 mi
→ Turn right onto Keystone Ave	39.8 mi
← Keystone Ave turns slightly left and becomes S Byrd Dr	40.7 mi
→ Turn right onto S Admirals Dr	41.2 mi
→ Turn right onto WA-525 S	41.9 mi
→ Turn right onto S Smugglers Cove Rd 	46.0 mi
↑ Continue onto E Bush Point Rd	53.0 mi
→ Turn right onto Mutiny Bay Rd	54.5 mi
↑ Continue onto E Lancaster Rd	56.4 mi

- ↑ Continue onto Millman Rd 58.2 mi
- ↘ Slight left to stay onto S Useless Bay Ave 59.2 mi
- Turn right onto WA-525 S 59.6 mi
- ↙ Turn sharp left onto Bayview Road  60.9 mi
- Turn right onto Park Avenue 64.9 mi
- ← Turn left onto 6th Street 65.0 mi
- ← Turn left onto Cascade Avenue  65.4 mi
- ← Turn left onto 2nd Street 65.6 mi
- ↑ Continue onto Saratoga Road 66.1 mi
- ← Slight left onto East Harbor Road 72.8 mi
- Turn right onto Stewart Road 79.1 mi
- ← Turn left onto Freeland Avenue 79.6 mi
- Turn right  79.9 mi
- ↘ Keep left 79.9 mi
- ← Turn left onto Freeland Avenue 80.0 mi
- ← Turn left onto Shoreview Drive 80.2 mi
- ↗ Keep right onto Shoreview Drive 80.4 mi
- Turn right onto Bercot Road 80.7 mi
- ← Turn left onto Ships Haven Drive 80.9 mi
- Turn right onto Honeymoon Bay Road 81.0 mi
- ↑ Continue onto Resort Rd 84.4 mi
- Turn right onto WA-525 N 86.1 mi
- Turn right onto Wonn Road  88.3 mi
- ← Turn left onto North Bluff Road 88.5 mi
- Turn right onto Oakes Road 93.0 mi

- Turn right onto Race Road 94.6 mi
- Turn right onto E Welcher Rd 96.8 mi
- ↑ Continue onto E Morris Rd 97.7 mi
- Turn right onto Parker Rd 99.0 mi
- ↘ Turn slight left onto Northeast Leach Street 101.6 mi
- ← Turn left onto North Main Street 102.2 mi