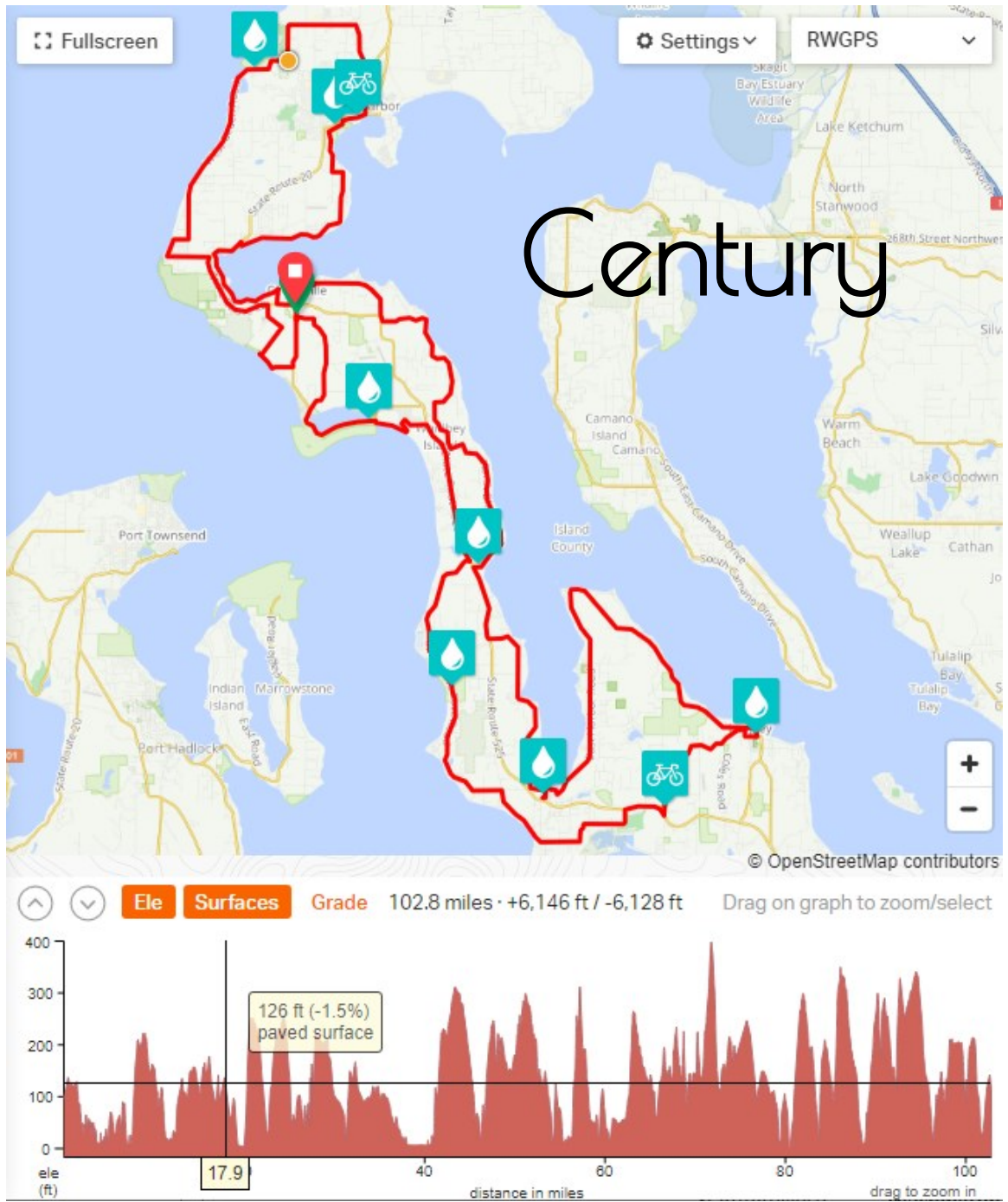




In case of Emergency: call 911. If you need assistance or to be picked up, call or text Heather at 206-719-3599





Dan Henry Color: **YELLOW** ©

- Whidbey Island Bank Break Station Hours: 6:30-10:30 am
- Joseph Whidbey State Park Break Station Hours: 7:00-1:00 pm
- Coupeville HS Commons Hours: 5:00-6:00 pm
- Fort Casey Break Station Hours: 7:00-2:30 pm
- South Whidbey State Park Break Station Hours: 7:30-3:00 pm
- Bayview Bicycle Shop: 8:00-6:00 pm
- Langley Park Break Station Hours: 8:30-6:00 pm
- Freeland Brewery & Taproom Break Station Hours: 9:00-7:00 pm
- Greenbank Farm Break Station Hours: 9:30-8:00 pm

2023 Century Tour de Whidbey

Num	Dist	Type	Note	Next
1.	0.0	➔	R onto South Main Street	0.4
2.	0.5	➜	L onto State Route 20, WA 20	0.3
3.	0.8	➔	R onto NW Broadway	0.0
4.	0.8	➜	L onto Black Rd	0.2
5.	1.0	➔	R onto Vine St	0.4
6.	1.4	➜	L onto NW Madrona Way	2.9
7.	4.3	➔	R onto WA-20 E	0.9
8.	5.2	➔	R onto N Holbrook Rd	0.1
9.	5.3	➜	L onto Penn Cove Rd	1.9

5.3 miles. +163/-196 feet

Num	Dist	Type	Note	Next
10.	7.2	⬆	Continue onto W Scenic Heights Rd	2.6
11.	9.7	➜	L onto W Miller Rd	0.3
12.	10.0	➔	R onto Balda Rd	0.5
13.	10.5	➜	Slight L onto SW Scenic Heights St	0.7
14.	11.2	➔	R at SW 20th Ct	0.2
15.	11.4	➔	R onto SW Bayshore Dr 	0.2
16.	11.7	➜	L onto SW Beeksma Dr	0.1
17.	11.8	➔	Slight R onto SE Pioneer Way 	0.7

6.5 miles. +289/-285 feet

Num	Dist	Type	Note	Next
18.	12.4	➜	L onto SE Midway Blvd	1.2
19.	13.6	⬆	Continue onto N Goldie Rd	1.4
20.	15.0	➜	L onto W Ault Field Rd	1.2
21.	16.2	⬆	Continue onto W Clover Valley Rd	1.7
22.	17.9	➔	R onto Crosby Road	1.2
23.	19.1	⬆	Continue onto W Beach Rd	4.4
24.	23.5	⬆	Continue onto North West Beach Road	1.0
25.	24.5	➔	R onto La Mesa Dr	0.4
26.	24.9	➜	L onto Fort Ebey Rd	0.5

13.2 miles. +775/-643 feet

Num	Dist	Type	Note	Next
27.	25.4	➜	L onto W Libbey Rd	1.2
28.	26.6	➔	R onto WA-20 W	2.7
29.	29.3	➔	R onto S Sherman Rd	0.3
30.	29.7	➜	L onto Cook Rd	0.5
31.	30.2	➔	R onto Ebey's Landing Rd	1.0
32.	31.2	➜	L onto Hill Rd	1.1
33.	32.3	➜	L onto S Engle Rd	1.5
34.	33.8	➔	R onto Southeast Terry Road	0.5
35.	34.3	➔	R onto Fort Casey Rd	2.9
36.	37.2	➜	L toward S Engle Rd	0.1

12.2 miles. +472/-495 feet

Num	Dist	Type	Note	Next
37.	37.2	↑	Continue onto S Engle Rd	0.7
38.	37.9	←	Slight L to stay on S Engle Rd	0.2
39.	38.2	↑	Continue onto WA-20 E	1.6
40.	39.8	→	R onto Keystone Ave	1.0
41.	40.7	←	Keystone Ave turns slightly L and becomes S Byrd Dr	0.4
42.	41.2	→	R onto S Admirals Dr	0.7
43.	41.9	→	R onto WA-525 S	4.1
44.	46.0	→	R onto S Smugglers Cove Rd	7.0

8.8 miles. +342/-314 feet

Num	Dist	Type	Note	Next
45.	53.0	↑	Continue onto E Bush Point Rd	1.5
46.	54.5	→	R onto Mutiny Bay Rd	1.9
47.	56.4	↑	Continue onto E Lancaster Rd	1.8
48.	58.2	↑	Continue onto Millman Rd	1.0
49.	59.2	↖	Slight L to stay onto S Useless Bay Ave	0.4
50.	59.6	→	R onto WA-525 S	1.2
51.	60.9	↙	Sharp L onto Bayview Road	4.0
52.	64.9	→	R onto Park Avenue	0.2


18.9 miles. +741/-738 feet

Num	Dist	Type	Note	Next
53.	65.0	←	L onto 6th Street	0.3
54.	65.4	←	L onto Cascade Avenue	0.3
55.	65.6	←	L onto 2nd Street	0.4
56.	66.1	↑	Continue onto Saratoga Road	6.8
57.	72.8	←	Slight L onto East Harbor Road	6.3
58.	79.1	→	R onto Stewart Road	0.5
59.	79.6	←	L onto Freeland Avenue	0.3
60.	79.9	→	R	0.0
61.	79.9	↙	Keep L	0.1

15.0 miles. +965/-1010 feet

Num	Dist	Type	Note	Next
62.	80.0	←	L onto Freeland Avenue	0.3
63.	80.2	←	L onto Shoreview Drive	0.1
64.	80.4	↗	Keep R onto Shoreview Drive	0.3
65.	80.7	→	R onto Bercot Road	0.2
66.	80.9	←	L onto Ships Haven Drive	0.1
67.	81.0	→	R onto Honeymoon Bay Road	3.4
68.	84.4	↑	Continue onto Resort Rd	1.7
69.	86.1	→	R onto WA-525 N	2.1

6.2 miles. +713/-464 feet

Num	Dist	Type	Note	Next
70.	88.3	→	R onto Wonn Road 	0.2
71.	88.5	←	L onto North Bluff Road	4.5
72.	93.0	→	R onto Oakes Road	1.5
73.	94.6	→	R onto Race Road	2.2
74.	96.8	→	R onto E Welcher Rd	0.9
75.	97.7	↑	Continue onto E Morris Rd	1.3
76.	98.9	→	R onto Parker Rd	2.7
77.	101.6	↗	Slight L onto Northeast Leach Street	0.6
78.	102.2	←	L onto North Main Street	0.7
79.	102.8	📍	End of route	0.0

16.7 miles. +1092/-990 feet