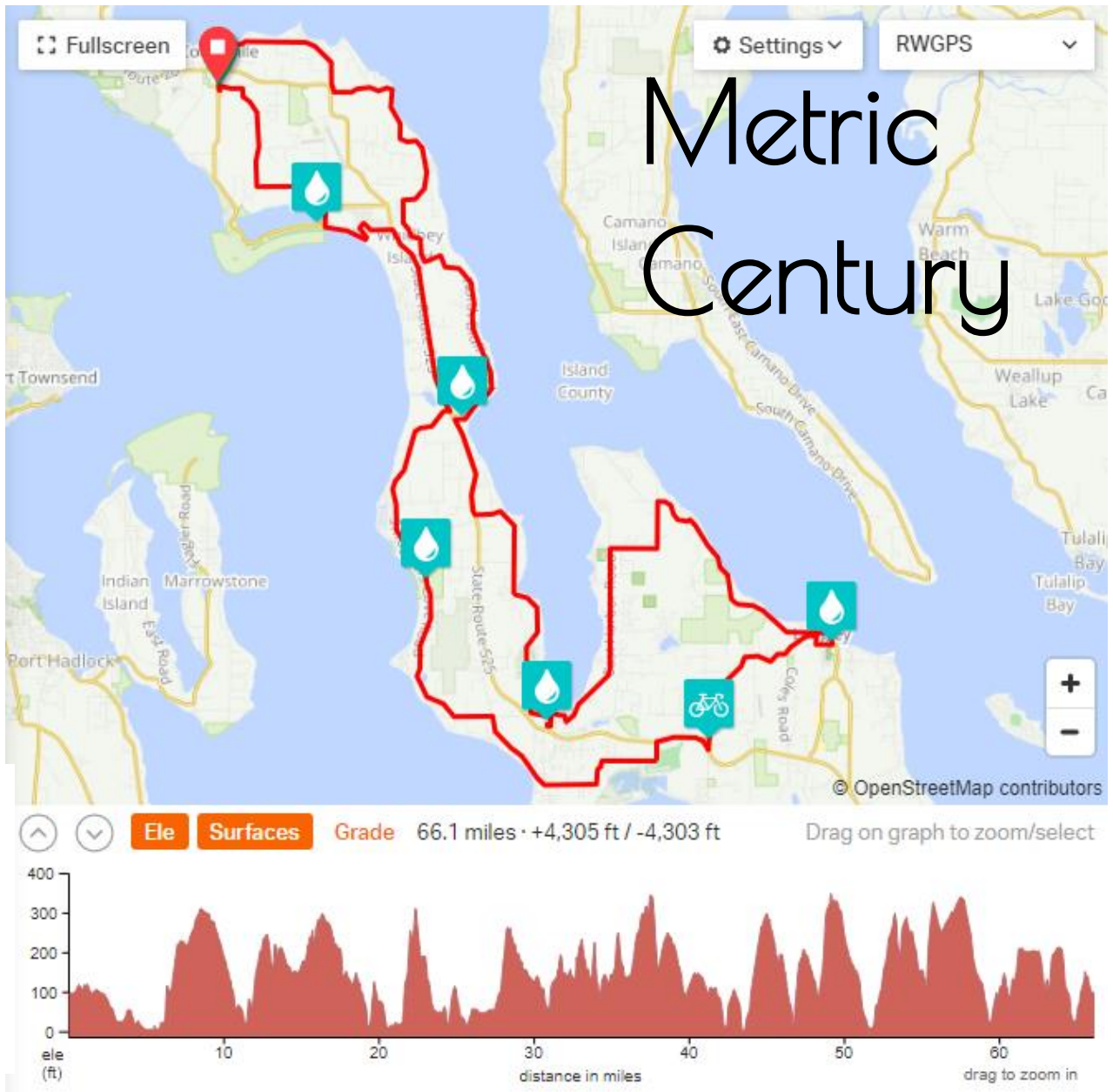




Whidbey ISLAND BANK
A Division of Heritage Bank



In case of
Emergency:
call 911.
If you need
assistance or to
be picked up,
call or text
Heather at
206-719-3599









Metric Century

Dan Henry Color: **ORANGE** (m)

- Fort Casey Break Station Hours 7:30-2:00pm
- South Whidbey State Park Break Station: 7:30-2:30pm
- Bayview Bicycle Shop: 9:00-6:00pm
- Island Church Break Station: 9:00-4:00pm
- Freeland Taproom Break Station: 9:00-6:00pm
- Greenbank Farm Break Station: 10:00-7:00pm

Cuesheet

→	Turn right onto South Main Street	0.0 mi
→	Turn right onto Southeast Terry Road	0.1 mi
→	Turn right onto Fort Casey Rd	0.6 mi
←	Turn left onto Wanamaker Road	2.9 mi
→	Turn right onto State Route 20, WA 20	4.5 mi
←	Turn left onto Keystone Avenue 	4.9 mi
←	Keystone Ave turns slightly left and becomes S Byrd Dr	5.9 mi
→	Turn right onto S Admirals Dr	6.3 mi
→	Turn right onto WA-525 S	7.0 mi
→	Turn right onto S Smugglers Cove Rd 	11.1 mi
↑	Continue onto E Bush Point Rd	18.2 mi
→	Turn right onto Mutiny Bay Rd	19.7 mi
↑	Continue onto E Lancaster Rd	21.6 mi
↑	Continue onto Millman Rd	23.4 mi
↑	Continue straight onto S Useless Bay Ave	24.4 mi
→	Turn right onto WA-525 S	24.8 mi
←	Turn left onto Bayview Rd/Langley Loop	26.0 mi
→	Turn right onto Park Avenue 	30.0 mi
←	Turn left onto Cascade Avenue	30.5 mi
←	Turn left onto 2nd Street 	30.8 mi
←	Turn left onto Wells Road	35.1 mi
←	Turn left onto Saratoga Road	35.7 mi
←	Turn left onto Amble Road	36.0 mi

↑	Continue onto Brainers Road	37.0 mi
←	Turn left onto East Harbor Road	38.0 mi
→	Turn right onto Stewart Road	42.1 mi
←	Turn left onto Freeland Avenue	42.5 mi
→	Turn right 	42.8 mi
↪	Keep left	42.8 mi
←	Turn left onto Freeland Avenue	43.0 mi
←	Turn left onto Shoreview Drive	43.3 mi
↻	Keep right onto Shoreview Drive	43.4 mi
→	Turn right onto Bercot Road	43.7 mi
←	Turn left onto Ships Haven Drive	43.9 mi
→	Turn right onto Honeymoon Bay Road	44.0 mi
↑	Continue onto Resort Rd	47.4 mi
→	Turn right onto WA-525 N	49.1 mi
→	Turn right onto Wonn Road 	51.3 mi
←	Turn left onto North Bluff Road	51.5 mi
→	Turn right onto Oakes Road	56.0 mi
→	Turn right onto Race Road	57.6 mi
↑	Stay Straight to continue on to Harrington Rd.	59.8 mi
↑	Continue onto E Morris Rd	60.7 mi
→	Turn right onto Parker Rd	62.0 mi
↑	Continue onto Leach St NE	64.6 mi
↻	Continue on to NE 9th St.	64.7 mi
←	Turn left onto N Main St	65.2 mi