

Tour de Whidbey
August 19th, 2023

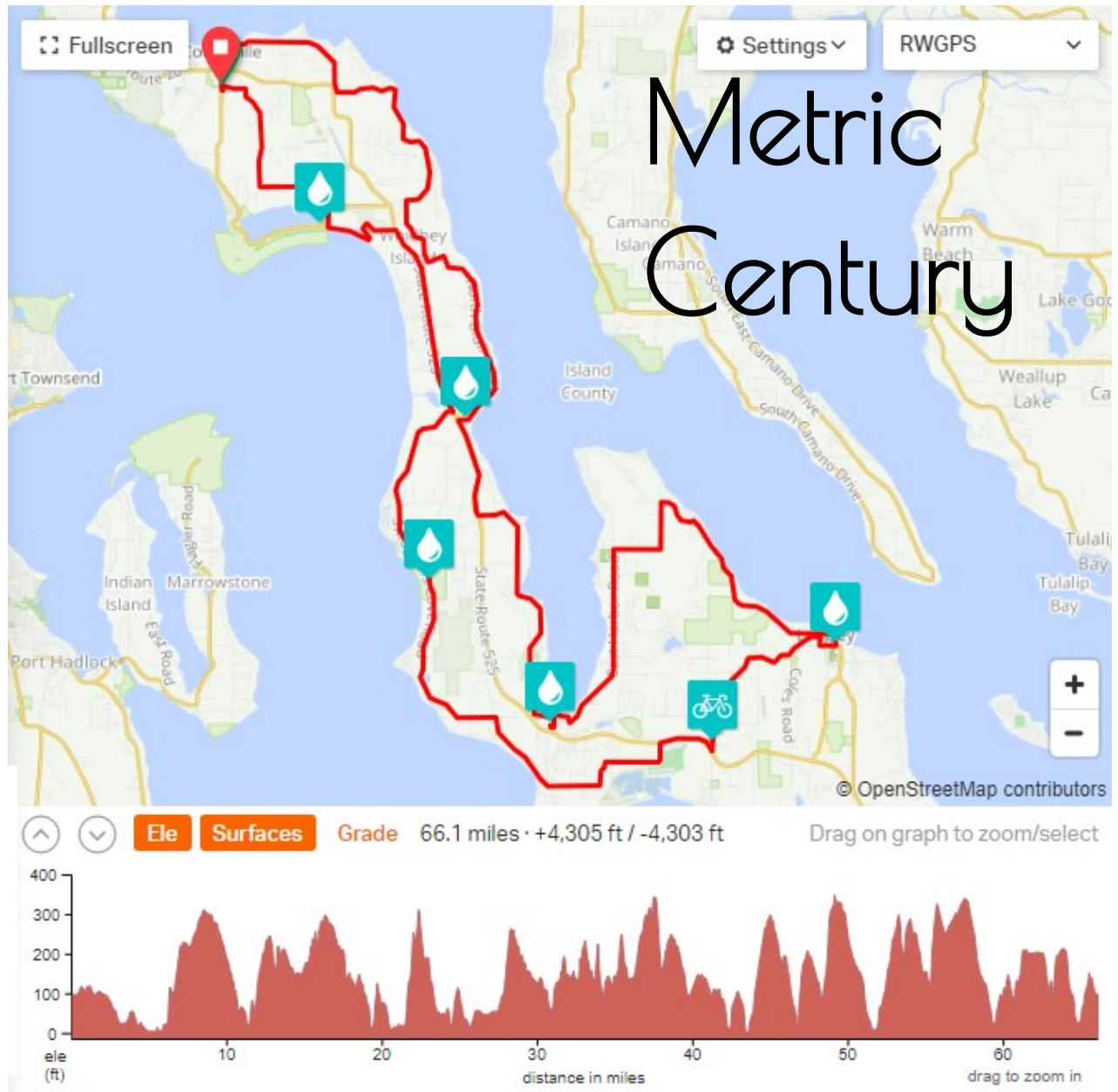

island thrift
The Store with the Big Heart


Whidbey
ISLAND BANK
A Division of Heritage Bank




CITY OF
Oak Harbor
WHIDBEY ISLAND, WASHINGTON

In case of
Emergency:
call 911.
If you need
assistance or to
be picked up,
call or text
Heather at
206-719-3599



Dan Henry Color: **ORANGE** (m)

Fort Casey Break Station Hours 7:00-2:30 pm

South Whidbey State Park Break Station: 7:30-3:00 pm

Bayview Bicycle Shop: 9:00-6:00 pm

Langley Park Break Station: 8:30-6:00 pm

Freeland Brewery & Taproom Break Station: 9:00-7:00 pm

Greenbank Farm Break Station: 9:30-8:00 pm



2023 Tour de Whidbey Metric Century

Num	Dist	Type	Note	Next
1.	0.0	→	R onto South Main Street	0.1
2.	0.1	→	R onto Southeast Terry Road	0.5
3.	0.6	→	R onto Fort Casey Rd	2.2
4.	2.9	←	L onto Wanamaker Road	1.7
5.	4.5	→	R onto State Route 20, WA 20	0.4
6.	4.9	←	L onto Keystone Avenue 	1.0
7.	5.9	←	Keystone Ave turns slightly L and becomes S Byrd Dr	0.4


5.9 miles. +91/-177 feet

Num	Dist	Type	Note	Next
8.	6.3	→	R onto S Admirals Dr	0.7
9.	7.0	→	R onto WA-525 S	4.1
10.	11.1	→	R onto S Smugglers Cove Rd 	7.0
11.	18.2	↑	Continue onto E Bush Point Rd	1.5
12.	19.7	→	R onto Mutiny Bay Rd	1.9
13.	21.6	↑	Continue onto E Lancaster Rd	1.8
14.	23.4	↑	Continue onto Millman Rd	1.0
15.	24.4	↑	Continue straight onto S Useless Bay Ave	0.4


18.5 miles. +1107/-1180 feet

Num	Dist	Type	Note	Next
16.	24.8	→	R onto WA-525 S	1.2
17.	26.0	←	L onto Bayview Rd/Langley Loop 	4.0
18.	30.0	→	R onto Park Avenue	0.2
19.	30.2	←	L onto 6th Street	0.3
20.	30.5	←	L onto Cascade Avenue	0.3
21.	30.8	←	L onto 2nd Street 	4.3
22.	35.1	←	L onto Wells Road	0.6
23.	35.7	←	L onto Saratoga Road	0.3
24.	36.0	←	L onto Amble Road	1.0

11.6 miles. +737/-706 feet

Num	Dist	Type	Note	Next
25.	37.0	↑	Continue onto Brainers Road	1.0
26.	38.0	←	L onto East Harbor Road	4.1
27.	42.1	→	R onto Stewart Road	0.5
28.	42.5	←	L onto Freeland Avenue	0.3
29.	42.8	→	R 	0.0
30.	42.8	↩	Keep L	0.2
31.	43.0	←	L onto Freeland Avenue	0.3
32.	43.3	←	L onto Shoreview Drive	0.1
33.	43.4	↗	Keep R onto Shoreview Drive	0.3

7.4 miles. +286/-550 feet

Num	Dist	Type	Note	Next
34.	43.7	→	R onto Bercot Road	0.2
35.	43.9	←	L onto Ships Haven Drive	0.1
36.	44.0	→	R onto Honeymoon Bay Road	3.4
37.	47.4	↑	Continue onto Resort Rd	1.7
38.	49.1	→	R onto WA-525 N	2.1
39.	51.3	→	R onto Wonn Road 	0.2
40.	51.5	←	L onto North Bluff Road	4.5
41.	56.0	→	R onto Oakes Road	1.5
42.	57.6	→	R onto Race Road	2.2

14.2 miles. +1325/-1025 feet

Num	Dist	Type	Note	Next
43.	59.8	↑	Stay Straight to continue on to Harrington Rd.	0.9
44.	60.7	↑	Continue onto E Morris Rd	1.3
45.	62.0	→	R onto Parker Rd	2.7
46.	64.6	↑	Continue onto Leach St NE	0.0
47.	64.7	↗	Continue on to NE 9th St.	0.5
48.	65.2	←	L onto N Main St	0.9
49.	66.1	📍	End of route	0.0

8.5 miles. +427/-419 feet