



Whidbey
ISLAND BANK
A Division of Heritage Bank



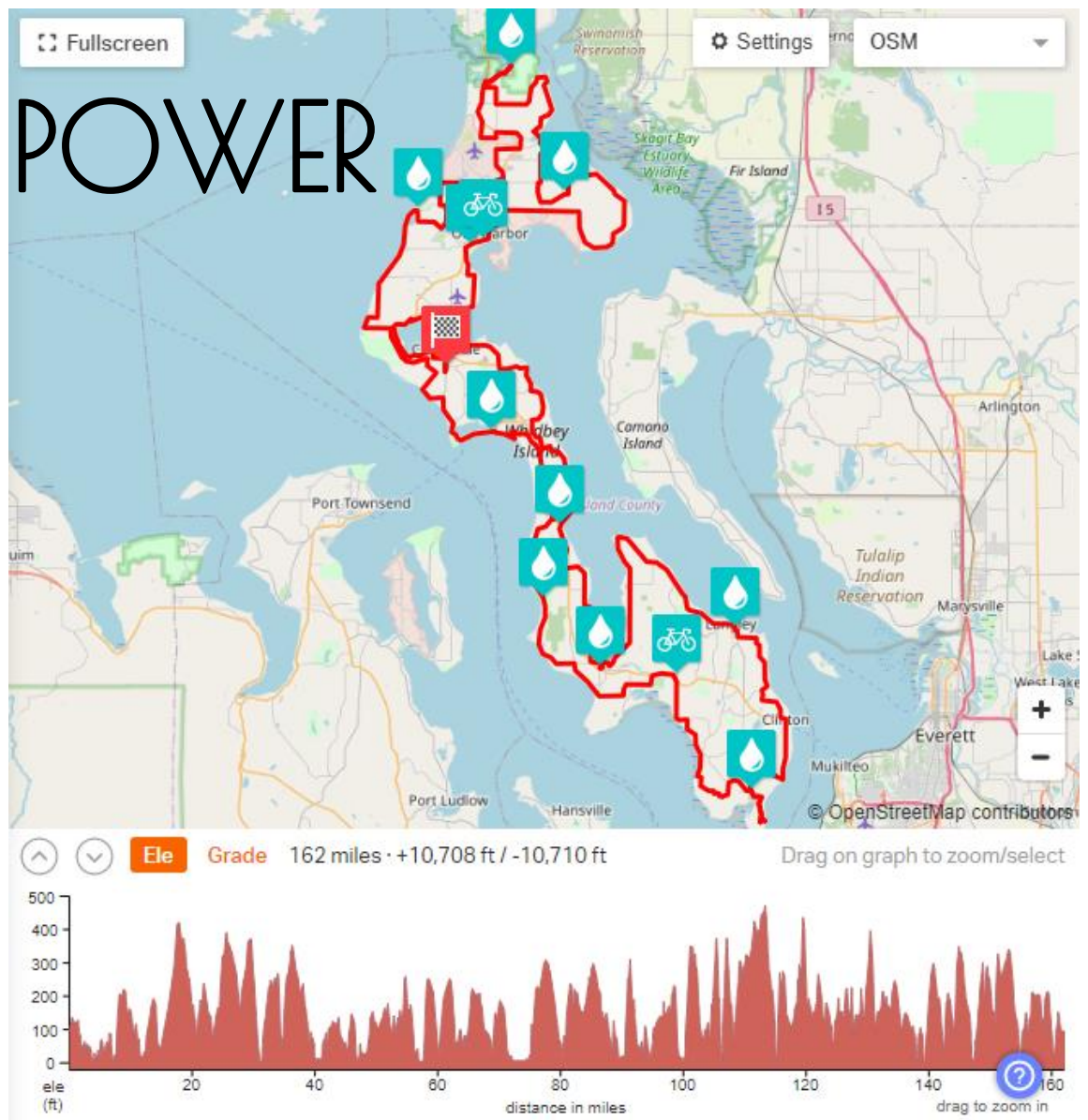
island thrift
The Store with the Big Heart

WhidbeyHealth
MEDICAL STAFF

Amerigroup
An Anthem Company



In case of
Emergency:
call 911.
If you need
assistance or to
be picked up,
call or text
Heather at
206-719-3599





Dan Henry Color: **PINK** (P)




- Whidbey Island Bank Break Station Hours: 6:30-10:30am
- Silver Lake Fire Station Water Station Hours: 7:00-10:00am
- Cornet Bay Break Station Hours: 7:00-12:00pm
- Joseph Whidbey State Park Break Station: 8:30-1:30pm
- Fort Casey Break Station Hours: 8:30-4:00pm
- South Whidbey State Park Break Station: 7:30-3:00pm
- Bayview Bicycle Shop: 9:00-6:00pm
- Baily's Cornet Store Water Station Hours: 9:30-3:00pm
- Island Church Break Station: 8:30-5:00pm
- Freeland Hall Break Station: 9:00-7:00pm
- Greenbank Farm Break Station: 10:00-7:00pm


Cuesheet



→	Turn right onto South Main Street	0.0 mi
←	Turn left onto State Route 20, WA 20	0.5 mi
→	Turn right onto Northwest Broadway Street	0.8 mi
←	Turn left onto Black Road	0.8 mi
→	Turn right onto Vine Street	1.0 mi
←	Turn sharp left onto Madrona Way	1.4 mi
→	Turn right onto State Route 20, WA 20	4.3 mi
↑	Continue onto State Route 20, WA 20	4.9 mi
→	Turn sharp right onto Holbrook Road	5.2 mi
←	Turn left onto Penn Cove Road	5.3 mi
←	Turn left onto W Miller Rd	9.8 mi
→	Turn right onto Balda Rd	10.1 mi
←	Slight left onto SW Scenic Heights St	10.5 mi
→	Turn right onto State Route 20, WA 20	11.3 mi
←	Turn left onto Southeast Midway Boulevard	12.4 mi
←	Turn slight left onto Southeast Midway Boulevard	12.6 mi
→	Turn right onto East Whidbey Avenue	13.0 mi
←	Turn left onto Northeast Regatta Drive	13.4 mi
→	Turn slight right onto West Crescent Harbor Road	14.2 mi
→	Turn slight right onto Reservation Road	17.6 mi
↖	Turn slight left onto Reservation Road	19.0 mi

↑	Stay Straight onto Polnell Road	19.2 mi
↖	Stay left onto Strawberry Point Road	21.2 mi
→	Turn right onto Green Road	23.0 mi
←	Turn slight left onto North de Vries Road	24.3 mi
←	Turn left onto Devries Rd.	25.6 mi
→	Turn right onto Silver Lake Road	26.3 mi
→	Turn right onto Taylor Road	27.7 mi
→	Turn right onto Taylor Road	28.5 mi
←	Turn slight left onto Taylor Road	28.6 mi
←	Turn left onto East Frostad Rd.	30.5 mi
→	Turn right onto Dike Road	30.8 mi
→	Turn sharp right onto Jones Road	31.5 mi
→	Turn right onto Monkey Hill Road	37.6 mi
←	Turn left onto Ducken Road	38.3 mi
→	Turn right onto State Route 20, WA 20	38.9 mi
→	Turn Right onto Cornet Bay Rd.	39.1 mi
↑	Continue onto Cornet Bay Road	39.7 mi
←	Turn left onto State Route 20, WA20	42.0 mi
→	Turn right onto Degraff Road	43.9 mi
←	Turn slight left onto Sullivan Road	44.6 mi
←	Turn Left onto Monkey Hill Rd.	45.3 mi
→	Turn sharp right onto State Route 20, WA 20	45.6 mi
→	Turn right	47.0 mi
→	Turn right onto West Frostad Road	47.3 mi
←	Turn left onto Hoffman Road	48.4 mi

- Turn right onto State Route 20, WA 20 49.5 mi
- Turn right onto Ault Field Road 49.8 mi
- ↑ Stay straight onto Clover Valley Road 51.9 mi
- ↙ Stay left onto Golf Course Rd. 52.6 mi
- ← Turn left onto Crosby Road 53.7 mi
- ↗ Turn slight right onto Crosby Road 53.9 mi
- Turn right onto Airline Way 54.2 mi
- Turn right onto Highland Drive 54.6 mi
- Turn right onto Monticello Way 54.8 mi
- Turn right onto Swantown Road 55.1 mi
- ← Turn left onto W Beach Rd  56.7 mi
- ↑ Continue onto West Beach Road 60.3 mi
- Turn right onto La Mesa Drive 62.1 mi
- ← Turn left onto Fort Ebey Road 62.6 mi
- ← Turn left onto Libbey Road 63.1 mi
- Turn right onto State Route 20, WA 20 64.3 mi
- Turn right onto North Sherman Road 67.0 mi
- ← Turn left onto Cook Road 67.3 mi
- Turn right onto Ebey's Landing Rd 67.8 mi
- ← Turn left onto Hill Rd 68.8 mi
- Turn right onto Engle Road 69.9 mi
- ↑ Continue onto Engle Road 71.2 mi
- Turn right onto Keystone Avenue  73.9 mi
- ← Stay left on Keystone Ave. 74.9 mi
- Turn right onto Admirals Drive 75.3 mi

- Turn right onto State Route 525, WA 525 76.0 mi
- Turn right onto Smugglers Cove Road  80.1 mi
- Turn right onto Mutiny Bay Road 88.6 mi
- ↑ Continue onto Mutiny Bay Road 88.9 mi
- ↙ Mutiny Bay Rd turns into Lancaster Rd 90.6 mi
- ← Turn Left to follow Lancaster Rd 91.7 mi
- ↑ Continue on to Millman Rd. 92.3 mi
- ↙ Turn slight left onto Useless Bay Avenue 93.3 mi
- Turn right onto State Route 525, WA 525  93.7 mi
- Turn right onto South Bayview Road 95.0 mi
- Turn right onto Sills Road 97.2 mi
- Turn right onto Maxwelton Road 99.1 mi
- ← Turn left onto Swede Hill Road 100.1 mi
- Turn slight right onto Swede Hill Road 100.3 mi
- ↙ Turn slight left onto Swede Hill Road 100.7 mi
- ← Slight left onto Scatchet Head Rd 102.2 mi
- Turn right onto Bailey Rd 102.8 mi
- Turn right onto Cultus Bay Rd  103.4 mi
- ↑ Continue onto E Possession Rd 104.4 mi
- Slight right onto S Possession Rd 104.6 mi
- Turn right 106.1 mi
- ↑ Cross the road 106.2 mi

←	Turn left onto Possession Rd	106.4 mi
↑	Continue straight onto Cultus Bay Rd	108.1 mi
→	Turn right onto Jewett Rd	108.4 mi
←	Turn left onto Glendale Rd	109.2 mi
→	Turn right onto Cultus Bay Road	109.7 mi
→	Turn right onto Deer Lake Road	111.6 mi
→	Turn right onto Holst Road	112.3 mi
↑	Continue onto Holst Road	113.3 mi
↑	Continue onto Glendale Road	114.3 mi
←	Turn left onto Humphrey Road	115.2 mi
←	Turn slight left onto State Route 525, WA 525	117.9 mi
→	Turn right onto Bob Galbreath Road	118.2 mi
↑	Continue onto Bob Galbreath Road	118.5 mi
←	Turn slight left onto Sandy Point Road	122.8 mi
→	Turn right onto Camano Avenue	123.7 mi
→	Turn right onto Cascade Avenue 	124.1 mi
←	Turn left onto 2nd Street	124.3 mi
↑	Continue on to Saratoga Rd.	124.8 mi
↑	Continue onto Saratoga Road	128.3 mi
→	Turn slight right onto Saratoga Road	129.7 mi
←	Turn slight left onto East Harbor Road	131.5 mi
→	Turn slight right onto East Harbor Road	137.6 mi

↑	Continue onto E Shoreview Dr	138.1 mi
←	Turn left onto S Freeland Ave	138.3 mi
→	Turn right 	138.5 mi
←	Turn left toward S Freeland Ave	138.6 mi
←	Turn left onto S Freeland Ave	138.7 mi
←	Turn left onto E Shoreview Dr	139.0 mi
→	Turn right onto Honeymoon Bay Road	139.5 mi
↑	Continue onto Resort Road	143.9 mi
→	Turn right onto State Route 525, WA 525	144.9 mi
→	Turn right onto N Bluff Rd 	146.7 mi
→	Turn right onto Oakes Road	151.5 mi
→	Turn right onto Race Road	153.1 mi
↶	Stay left onto East Morris Rd.	156.2 mi
→	Turn right onto Parker Rd	157.5 mi
↶	Turn slight left onto Northeast Leach Street	160.1 mi
↗	Continue on to NE 9th St.	160.2 mi
←	Turn left onto North Main Street	160.7 mi
↶	U Turn	161.8 mi
↑	Continue back on S Main St	161.9 mi
→	Turn right	162.0 mi