

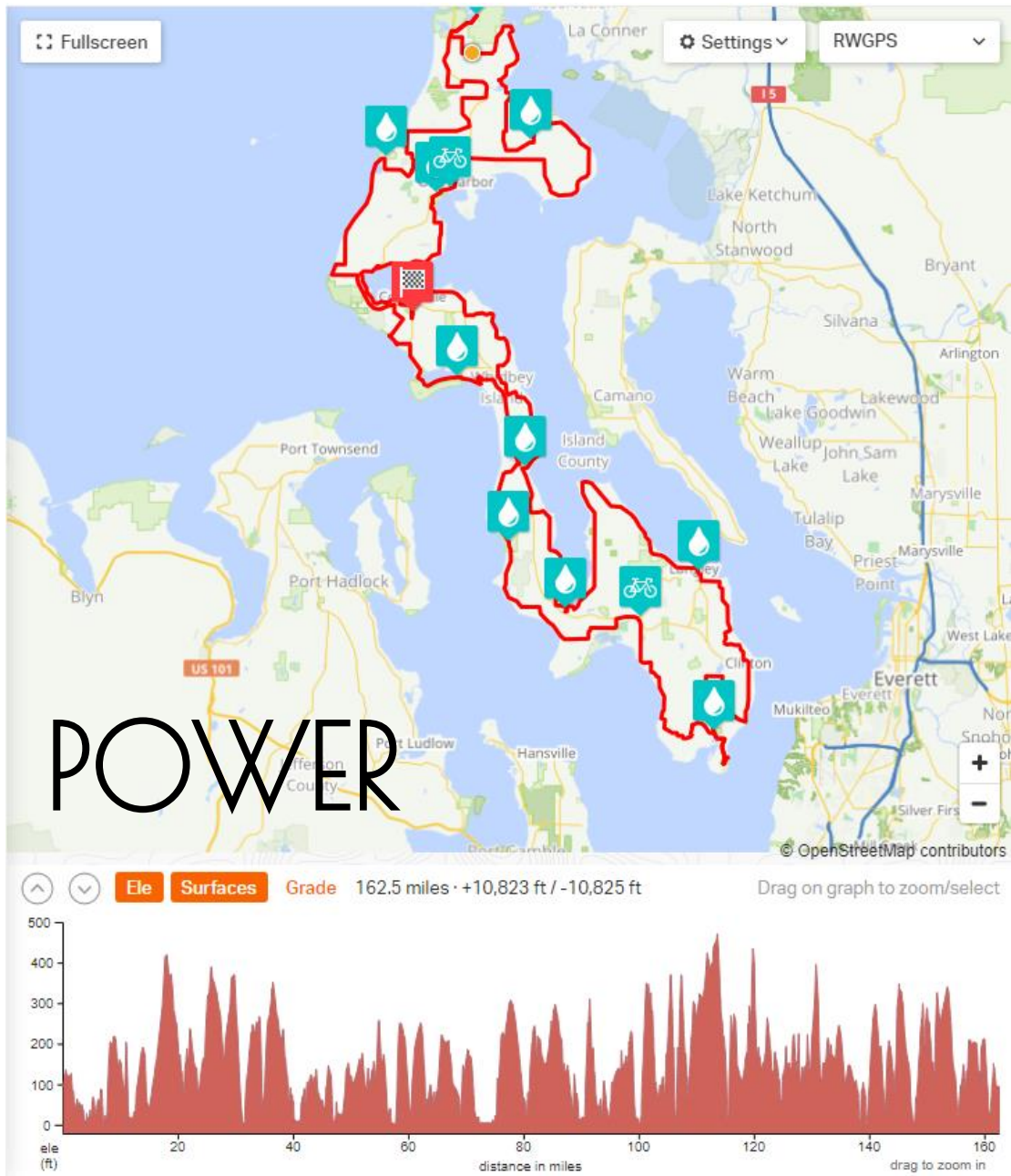


Whidbey ISLAND BANK
A Division of Heritage Bank



In case of
Emergency:
call 911.

If you need
assistance or to
be picked up,
call or text
Heather at
206-719-3599



Dan Henry Color: PINK (P)

Whidbey Island Bank Break Station Hours: 6:30-10:30am

Silver Lake Fire Station Water Station Hours: 7:00-10:00am

Cornet Bay Break Station Hours: 8:00-12:00pm

Joseph Whidbey State Park Break Station: 7:00-1:00pm

Fort Casey Break Station Hours: 7:00-2:00pm

South Whidbey State Park Break Station: 7:30-2:30pm

Bayview Bicycle Shop hours: 9:00-6:00pm


Baily's Cornet Store Water Station Hours: 9:30-3:00pm



Island Church Break Station: 9:00-4:00pm

Freeland Brewery Break Station: 9:00-6:00pm

Greenbank Farm Break Station: 10:00-7:00pm

Cuesheet

→	Turn right onto South Main Street	0.0 mi
←	Turn left onto State Route 20, WA 20	0.5 mi
→	Turn right onto Northwest Broadway Street	0.8 mi
←	Turn left onto Black Road	0.8 mi
→	Turn right onto Vine Street	1.0 mi
←	Turn sharp left onto Madrona Way	1.4 mi
→	Turn right onto State Route 20, WA 20	4.3 mi
↑	Continue onto State Route 20, WA 20	4.9 mi
→	Turn sharp right onto Holbrook Road	5.2 mi
←	Turn left onto Penn Cove Road	5.3 mi
←	Turn left onto W Miller Rd	9.8 mi
→	Turn right onto Balda Rd	10.1 mi
←	Slight left onto SW Scenic Heights St	10.5 mi
→	Turn right onto Southwest 29th Place	10.7 mi
→	Turn right onto Southwest Freund Street	11.0 mi
←	Turn left onto Southwest Scenic Heights Street	11.3 mi
→	Turn right	11.4 mi
↪	Make a U-turn	11.5 mi
↶	Keep left	11.6 mi
→	Turn right onto Southwest Bayshore Drive 	11.6 mi
←	Turn left onto South Beeksma Drive	11.8 mi
↶	Keep right onto South Beeksma Drive	11.9 mi

→	Turn right onto Southeast Pioneer Way 	11.9 mi
←	Turn left onto Southeast Midway Boulevard	12.6 mi
←	Turn slight left onto Southeast Midway Boulevard	12.7 mi
→	Turn right onto East Whidbey Avenue	13.2 mi
←	Turn left onto Northeast Regatta Drive	13.5 mi
→	Turn slight right onto West Crescent Harbor Road	14.3 mi
→	Turn slight right onto Reservation Road	17.7 mi
↶	Turn slight left onto Reservation Road	19.1 mi
↑	Stay Straight onto Polnell Road	19.3 mi
↶	Stay left onto Strawberry Point Road	21.4 mi
→	Turn right onto Green Road	23.2 mi
←	Turn slight left onto North de Vries Road	24.4 mi
←	Turn left onto Devries Rd.	25.7 mi
→	Turn right onto Silver Lake Road 	26.4 mi
→	Turn right onto Taylor Road	27.8 mi
→	Turn right onto Taylor Road	28.7 mi
←	Turn slight left onto Taylor Road	28.8 mi
←	Turn left onto East Frostad Rd.	30.6 mi
→	Turn right onto Dike Road	30.9 mi
→	Turn sharp right onto Jones Road	31.6 mi
→	Turn right onto Monkey Hill Road	37.8 mi

←	Turn left onto Ducken Road	38.5 mi
→	Turn right onto WA-20 E	39.0 mi
→	Turn right onto W Cornet Bay Rd	39.3 mi
↑	Continue on Cornet Bay Road	39.8 mi
↻	Make a U-turn onto Cornet Bay Road	40.7 mi
→	Turn right onto State Route 20, WA 20	42.1 mi
↑	At roundabout, take exit 2 onto State Route 20, WA 20	43.7 mi
→	Turn right onto Degraff Road	44.0 mi
↻	Turn sharp right onto State Route 20, WA 20	45.7 mi
→	Turn right	47.1 mi
→	Turn right onto West Frostad Road	47.4 mi
←	Turn left onto Hoffman Road	48.5 mi
→	Turn right onto State Route 20, WA 20	49.6 mi
→	Turn right onto Ault Field Road	49.9 mi
↑	Stay straight onto Clover Valley Road	52.0 mi
↻	Stay left onto Golf Course Rd.	52.7 mi
←	Turn left onto Crosby Road	53.7 mi
↻	Turn slight right onto Crosby Road	54.0 mi
→	Turn right onto Airline Way	54.3 mi
→	Turn right onto Highland Drive	54.7 mi
→	Turn right onto Monticello Way	54.9 mi
→	Turn right onto Swantown Road	55.2 mi
←	Turn left onto W Beach Rd	56.8 mi

↑	Continue onto West Beach Road	60.4 mi
→	Turn right onto La Mesa Drive	62.2 mi
←	Turn left onto Fort Ebey Road	62.6 mi
←	Turn left onto Libbey Road	63.2 mi
→	Turn right onto State Route 20, WA 20	64.4 mi
→	Turn right onto North Sherman Road	67.0 mi
←	Turn left onto Cook Road	67.4 mi
→	Turn right onto Ebey's Landing Rd	67.9 mi
←	Turn left onto Hill Rd	68.9 mi
→	Turn right onto Engle Road	70.0 mi
↑	Continue onto Engle Road	71.3 mi
→	Turn right onto Keystone Avenue	74.0 mi
←	Stay left on Keystone Ave.	75.0 mi
→	Turn right onto Admirals Drive	75.4 mi
→	Turn right onto State Route 525, WA 525	76.1 mi
→	Turn right onto Smugglers Cove Road	80.2 mi
→	Turn right onto Mutiny Bay Road	88.7 mi
↑	Continue onto Mutiny Bay Road	89.0 mi
↻	Mutiny Bay Rd turns into Lancaster Rd	90.6 mi
←	Turn Left to follow Lancaster Rd	91.7 mi
↑	Continue on to Millman Rd.	92.4 mi
↻	Turn slight left onto Useless Bay Avenue	93.4 mi
→	Turn right onto State Route 525, WA 525	93.8 mi

→	Turn right onto South Bayview Road	95.1 mi
→	Turn right onto Sills Road	97.3 mi
→	Turn right onto Maxwellton Road	99.2 mi
←	Turn left onto Swede Hill Road	100.2 mi
→	Turn slight right onto Swede Hill Road	100.4 mi
↘	Turn slight left onto Swede Hill Road	100.7 mi
←	Slight left onto Scatchet Head Rd	102.3 mi
→	Turn right onto Bailey Rd	102.9 mi
→	Turn right onto Cultus Bay Rd	103.5 mi
↑	Continue onto E Possession Rd	104.5 mi
→	Slight right onto S Possession Rd	104.7 mi
↗	Keep right onto Possession Road	105.8 mi
↻	Make a U-turn onto Possession Road	106.7 mi
↑	Continue onto Cultus Bay Road	108.3 mi
→	Turn right onto Jewett Road	108.6 mi
←	Turn left onto Glendale Road	109.4 mi
→	Turn right onto Cultus Bay Road	109.9 mi
→	Turn right onto Deer Lake Road	111.8 mi
↑	Continue onto Holst Road	113.5 mi
↑	Continue onto Glendale Road	114.5 mi
←	Turn left onto Humphrey Road	115.4 mi
←	Turn slight left onto State Route 525, WA 525	118.1 mi
→	Turn right onto Bob Galbreath Road	118.4 mi
↑	Continue onto Bob Galbreath Road	118.7 mi

←	Turn slight left onto Sandy Point Road	123.1 mi
→	Turn right onto Camano Avenue	123.9 mi
→	Turn right onto Cascade Avenue	124.3 mi
←	Turn left onto 2nd Street	124.6 mi
↑	Continue on to Saratoga Rd.	125.0 mi
↑	Continue onto Saratoga Road	128.6 mi
→	Turn slight right onto Saratoga Road	129.9 mi
←	Turn slight left onto East Harbor Road	131.7 mi
→	Turn slight right onto East Harbor Road	137.8 mi
↑	Continue onto E Shoreview Dr	138.4 mi
←	Turn left onto S Freeland Ave	138.5 mi
→	Turn right	138.8 mi
←	Turn left toward S Freeland Ave	138.9 mi
←	Turn left onto S Freeland Ave	139.0 mi
←	Turn left onto E Shoreview Dr	139.2 mi
→	Turn right onto Honeymoon Bay Road	139.8 mi
↑	Continue onto Resort Road	144.2 mi
→	Turn right onto State Route 525, WA 525	145.1 mi
→	Turn right onto Wonn Road	147.2 mi
←	Turn left onto North Bluff Road	147.5 mi
→	Turn right onto Oakes Road	152.0 mi
→	Turn right onto Race Road	153.5 mi
↘	Stay left onto East Morris Rd.	156.7 mi

→	Turn right onto Parker Rd	157.9 mi
↖	Turn slight left onto Northeast Leach Street	160.6 mi
↗	Continue on to NE 9th St.	160.6 mi
←	Turn left onto North Main Street	161.2 mi
↪	U Turn	162.3 mi
↑	Continue back on S Main St	162.4 mi
→	Turn right	162.4 mi
