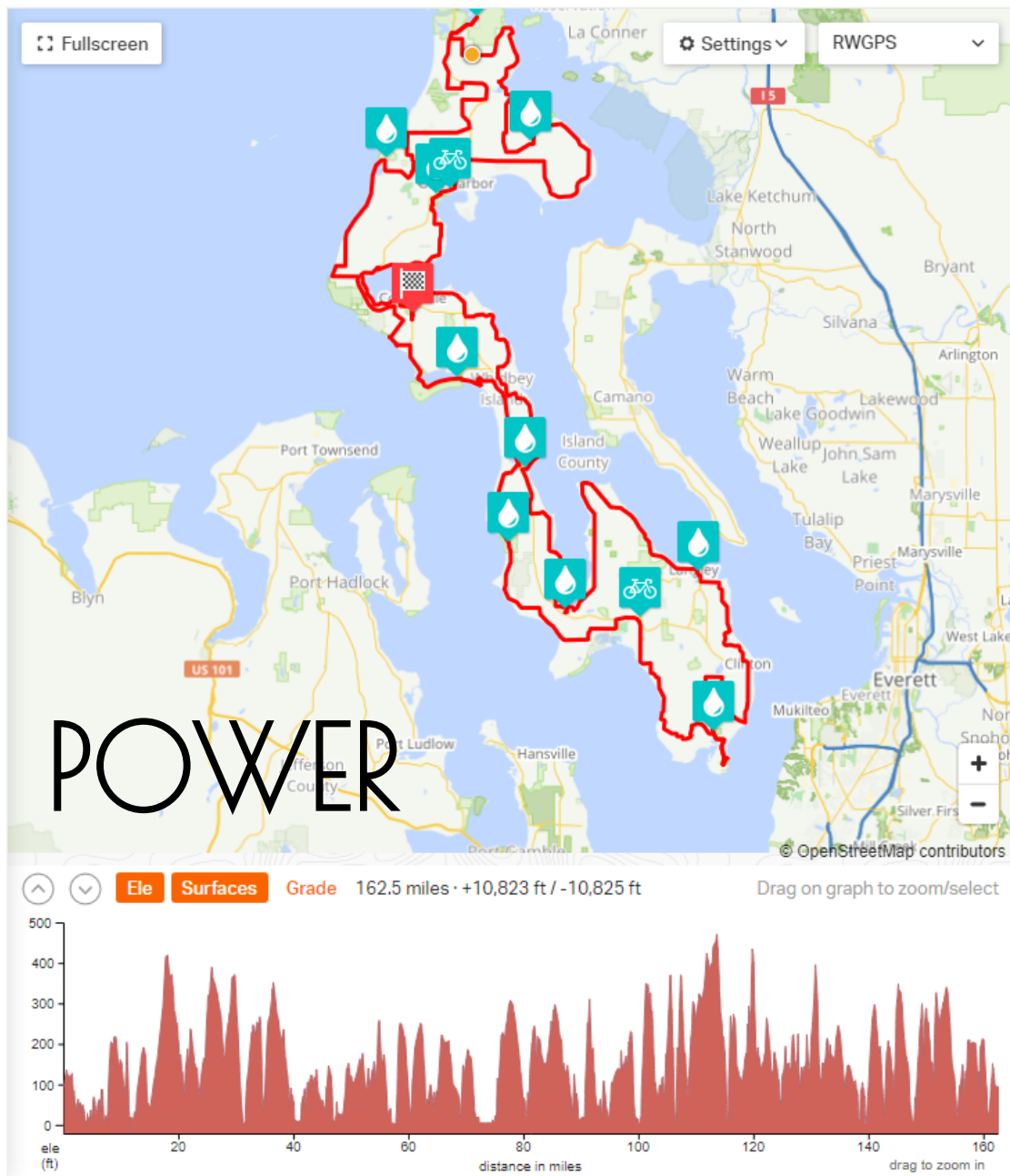




In case of  
Emergency:  
call 911.

If you need  
assistance or to  
be picked up,  
call or text  
Heather at  
206-719-3599




Dan Henry Color: **PINK** (P)

- Whidbey Island Bank Break Station Hours: 6:30-10:30 am
- Silver Lake Fire Station Water Station Hours: 7:00-10:00 am
- Cornet Bay Break Station Hours: 8:00-12:00 pm
- Joseph Whidbey State Park Break Station: 7:00-1:00 pm
- Fort Casey Break Station Hours: 7:00-2:30 pm
- South Whidbey State Park Break Station: 7:30-3:00 pm
- Bayview Bicycle Shop hours: 9:00-6:00 pm
- Baily's Cornet Store Water Station Hours: 8:00-4:00 pm
- Langley Park Break Station: 8:30-6:00 pm
- Freeland Brewery & Taproom Break Station: 9:00-7:00 pm
- Greenbank Farm Break Station: 9:30-8:00 pm

## 2023 Tour de Whidbey POWER

Num	Dist	Type	Note	Next
1.	0.0	→	R onto South Main Street	0.4
2.	0.5	←	L onto State Route 20, WA 20	0.3
3.	0.8	→	R onto Northwest Broadway Street	0.0
4.	0.8	←	L onto Black Road	0.2
5.	1.0	→	R onto Vine Street	0.4
6.	1.4	←	Sharp L onto Madrona Way	2.9
7.	4.3	→	R onto State Route 20, WA 20	0.6
8.	4.9	↑	Continue onto State Route 20, WA 20	0.3


4.9 miles. +112/-197 feet

Num	Dist	Type	Note	Next
9.	5.2	→	Sharp R onto Holbrook Road	0.1
10.	5.3	←	L onto Penn Cove Road	4.4
11.	9.8	←	L onto W Miller Rd	0.3
12.	10.1	→	R onto Balda Rd	0.5
13.	10.5	←	Slight L onto SW Scenic Heights St	0.7
14.	11.2	→	R	0.2
15.	11.4	↖	Keep L	0.0
16.	11.5	→	R onto Southwest Bayshore Drive 	0.2
17.	11.7	←	L onto South Beeksma Drive	0.1

6.7 miles. +336/-389 feet

Num	Dist	Type	Note	Next
18.	11.8	→	R onto Southeast Pioneer Way 	0.7
19.	12.4	←	L onto Southeast Midway Boulevard	0.2
20.	12.6	←	Slight L onto Southeast Midway Boulevard	0.4
21.	13.0	→	R onto East Whidbey Avenue	0.3
22.	13.4	←	L onto Northeast Regatta Drive	0.8
23.	14.2	→	Slight R onto West Crescent Harbor Road	3.4


2.5 miles. +174/-36 feet

Num	Dist	Type	Note	Next
24.	17.6	→	Slight R onto Reservation Road	1.4
25.	19.0	↖	Slight L onto Reservation Road	0.2
26.	19.2	↑	Stay Straight onto Polnell Road	2.1
27.	21.2	↖	Stay L onto Strawberry Point Road	1.8
28.	23.0	→	R onto Green Road	1.3
29.	24.3	←	Slight L onto North de Vries Road	1.3
30.	25.6	←	L onto Devries Rd.	0.7
31.	26.3	→	R onto Silver Lake Road 	1.3

12.2 miles. +492/-557 feet

Num	Dist	Type	Note	Next
32.	27.7	→	R onto Taylor Road	0.9
33.	28.5	→	R onto Taylor Road	0.1
34.	28.6	←	Slight L onto Taylor Road	1.8
35.	30.5	←	L onto East Frostad Rd.	0.3
36.	30.8	→	R onto Dike Road	0.7
37.	31.5	→	Sharp R onto Jones Road	6.1
38.	37.6	→	R onto Monkey Hill Road	0.7
39.	38.3	←	L onto Ducken Road	0.5
40.	38.9	→	R onto WA-20 E	0.2
41.	39.1	→	R onto W Cornet Bay Rd	0.6


12.8 miles. +803/-921 feet

Num	Dist	Type	Note	Next
42.	39.7	↑	Continue on Cornet Bay Road	0.8
43.	40.5	↶	Make a U-turn onto Cornet Bay Road 	1.4
44.	41.9	→	R onto State Route 20, WA 20	1.6
45.	43.5	↑	At roundabout, take exit 2 onto State Route 20, WA 20	0.3
46.	43.9	→	R onto Degraff Road	1.7
47.	45.5	↷	Sharp R onto State Route 20, WA 20	1.5
48.	47.0	→	R	0.3
49.	47.3	→	R onto West Frostad Road	1.1


8.1 miles. +355/-383 feet

Num	Dist	Type	Note	Next
50.	48.3	←	L onto Hoffman Road	1.1
51.	49.5	→	R onto State Route 20, WA 20	0.3
52.	49.8	→	R onto Ault Field Road	2.1
53.	51.9	↑	Stay straight onto Clover Valley Road	0.7
54.	52.6	↶	Stay L onto Golf Course Rd.	1.0
55.	53.6	←	L onto Crosby Road	0.2
56.	53.9	↷	Slight R onto Crosby Road	0.3
57.	54.2	→	R onto Airline Way	0.4


6.9 miles. +288/-200 feet

Num	Dist	Type	Note	Next
58.	54.6	→	R onto Highland Drive	0.2
59.	54.7	→	R onto Monticello Way	0.3
60.	55.0	→	R onto Swantown Road	1.7
61.	56.7	←	L onto W Beach Rd 	3.6
62.	60.2	↑	Continue onto West Beach Road	1.9
63.	62.1	→	R onto La Mesa Drive	0.4
64.	62.5	←	L onto Fort Ebey Road	0.5
65.	63.0	←	L onto Libbey Road	1.2


8.9 miles. +491/-683 feet

Num	Dist	Type	Note	Next
66.	64.2	→	R onto State Route 20, WA 20	2.7
67.	66.9	→	R onto North Sherman Road	0.3
68.	67.2	←	L onto Cook Road	0.5
69.	67.8	→	R onto Ebey's Landing Rd	1.0
70.	68.8	←	L onto Hill Rd	1.1
71.	69.9	→	R onto Engle Road	1.2
72.	71.1	↑	Continue onto Engle Road 	2.7
73.	73.8	→	R onto Keystone Avenue	1.0
74.	74.8	←	Stay L on Keystone Ave.	0.4

11.8 miles. +378/-420 feet

Num	Dist	Type	Note	Next
75.	75.2	→	R onto Admirals Drive	0.7
76.	75.9	→	R onto State Route 525, WA 525	4.1
77.	80.0	→	R onto Smugglers Cove Road 	8.5
78.	88.6	→	R onto Mutiny Bay Road	0.3
79.	88.9	↑	Continue onto Mutiny Bay Road	1.7
80.	90.5	↖	Mutiny Bay Rd turns into Lancaster Rd	1.1
81.	91.6	←	L to follow Lancaster Rd	0.7
82.	92.3	↑	Continue on to Millman Rd.	1.0


17.5 miles. +1018/-1012 feet

Num	Dist	Type	Note	Next
83.	93.3	↖	Slight L onto Useless Bay Avenue	0.4
84.	93.7	→	R onto State Route 525, WA 525	1.2
85.	94.9	→	R onto South Bayview Road 	2.3
86.	97.2	→	R onto Sills Road	1.9
87.	99.1	→	R onto Maxwellton Road	1.0
88.	100.1	←	L onto Swede Hill Road	0.2
89.	100.2	→	Slight R onto Swede Hill Road	0.4
90.	100.6	↖	Slight L onto Swede Hill Road	1.6


8.3 miles. +494/-362 feet

Num	Dist	Type	Note	Next
91.	102.2	←	Slight L onto Scatchet Head Rd	0.6
92.	102.7	→	R onto Bailey Rd	0.6
93.	103.4	→	R onto Cultus Bay Rd	0.9
94.	104.3	↑	Continue onto E Possession Rd	0.3
95.	104.6	→	Slight R onto S Possession Rd	1.1
96.	105.7	↗	Keep R onto Possession Road	0.9
97.	106.6	↻	Make a U-turn onto Possession Road	1.6


6.0 miles. +501/-590 feet

Num	Dist	Type	Note	Next
98.	108.2	↑	Continue onto Cultus Bay Road	0.3
99.	108.5	→	R onto Jewett Road 	0.8
100.	109.3	←	L onto Glendale Road	0.5
101.	109.8	→	R onto Cultus Bay Road	1.9
102.	111.7	→	R onto Deer Lake Road	0.8
103.	112.4	→	R onto Holst Road	1.0
104.	113.4	↑	Continue onto Holst Road	1.0
105.	114.4	↑	Continue onto Glendale Road	0.9
106.	115.3	←	L onto Humphrey Road	2.7


8.7 miles. +473/-528 feet

Num	Dist	Type	Note	Next
107.	118.0	←	Slight L onto State Route 525, WA 525	0.3
108.	118.3	→	R onto Bob Galbreath Road	0.3
109.	118.6	↑	Continue onto Bob Galbreath Road	4.3
110.	122.9	←	Slight L onto Sandy Point Road	0.8
111.	123.8	→	R onto Camano Avenue	0.4
112.	124.2	→	R onto Cascade Avenue	0.3
113.	124.4	←	L onto 2nd Street 	0.4

9.2 miles. +525/-591 feet

Num	Dist	Type	Note	Next
114.	124.9	↑	Continue on to Saratoga Rd.	3.6
115.	128.4	↑	Continue onto Saratoga Road	1.3
116.	129.8	→	Slight R onto Saratoga Road	1.8
117.	131.6	←	Slight L onto East Harbor Road	6.1
118.	137.7	→	Slight R onto East Harbor Road	0.5
119.	138.2	↑	Continue onto E Shoreview Dr	0.1
120.	138.4	←	L onto S Freeland Ave	0.3
121.	138.7	→	R 	0.1
122.	138.7	←	L toward S Freeland Ave	0.1

14.3 miles. +905/-932 feet

Num	Dist	Type	Note	Next
123.	138.8	←	L onto S Freeland Ave	0.3
124.	139.1	←	L onto E Shoreview Dr	0.5
125.	139.6	→	R onto Honeymoon Bay Road	4.4
126.	144.0	↑	Continue onto Resort Road	0.9
127.	145.0	→	R onto State Route 525, WA 525	2.1
128.	147.1	→	R onto Wonn Road 	0.2
129.	147.3	←	L onto North Bluff Road	4.5
130.	151.9	→	R onto Oakes Road	1.5
131.	153.4	→	R onto Race Road	3.1

14.7 miles. +1359/-1113 feet

Num	Dist	Type	Note	Next
132 .	156.5	↙	Stay L onto East Morris Rd.	1.3
133 .	157.8	→	R onto Parker Rd	2.7
134 .	160.5	↙	Slight L onto Northeast Leach Street	0.1
135 .	160.5	↗	Continue on to NE 9th St.	0.5
136 .	161.0	←	L onto North Main Street	1.0
137 .	162.0	←	L	0.0
138 .	162.0	📍	End of route	0.0

8.6 miles. +338/-340 feet